










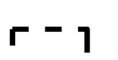


# OFFICIAL PLAN SCHEDULE B2 Development Constraints

### Legend

-  Waste Disposal Site - Closed
-  Waste Disposal Site - Open
-  Waste Disposal Site - Influence Area (500m)
-  Village & Hamlet Communities
-  Waterbody
-  Watercourse
-  Flood Plains
-  Organic Soil
-  Rural Communities
-  Roads
-  Utility
-  Township Boundary

Scale: 1:4,500



Schedules produced by Jp2g Consultants Inc. with data supplied by Lanark County, CGIS Centre and MNR. Map schedules are not intended to be used for legal purposes or to identify exact locations of map elements. Verification and survey of existing conditions is required to confirm actual location of existing conditions and/or proposed elements.

